

# Valencia to Ojai - an Out-of-L.A. Experience

3










By Steve Edelman, 2013




Note: Cell phone reception is spotty/unavailable on most of the roads we will be using.

## Route

**Start: Denny's 27588 Wayne Mills Pl, Valencia, CA 91355**







Route Total **164 miles**

-  1. Start out going east on Wayne Mills Pl toward Tourney Rd. 0.1 mi  
Take the 1st left onto Tourney Rd.
  - Forever Geisha is on the corner
-  2.
  - If you are on Wayne Mills Pl and reach Magic Mountain Pky you've gone about 0.1 miles too far 0.10 mi
-  3. Turn left onto Magic Mountain Pky/CA-126 W. Continue to follow Magic Mountain Pky. 0.3 mi  
Turn right onto The Old Rd.
-  4.
  - Panda Express is on the corner
  - If you reach Media Center Ln you've gone about 0.2 miles too far 0.6 mi
-  5. Turn the 1st right onto Rye Canyon Rd.
  - Rye Canyon Rd is 0.4 miles past Skyview Ln
  - Jimmy Dean Charbroil Burger is on the corner 1.2 mi
-  6. Stay straight to go onto Copper Hill Dr. 2.8 mi
-  7. Turn left onto San Francisquito Canyon Rd.
  - San Francisquito Canyon Rd is 0.1 miles past Medlar Dr
  - If you reach Tupelo Ridge Dr you've gone about 0.1 miles too far 5.9 mi
-  8. Turn slight left to stay on San Francisquito Canyon Rd.
  - San Francisquito Canyon Rd is 0.2 miles past Powerhouse Cutoff
  - If you are on NF-5N27 and reach Drinkwater Canyon Rd you've gone about 0.4 miles too far 0.1 mi
-  9. Take the 1st right to stay on San Francisquito Canyon Rd.
  - If you are on Stator Ln and reach Rotor Rd you've gone a little too far 13.1 mi

-  10. Turn left onto Elizabeth Lake Rd. 5.4 mi
-  11. Elizabeth Lake Rd becomes Pine Canyon Rd. 9.6 mi
-  12. **Turn left to stay on Pine Canyon Rd.!!!** 6.2 mi

This section of your trip is **1 hour 14 minutes / 45.48 miles**

















31793 Pine Canyon Rd, Lake Hughes, CA 93532

-  1. Go west on Pine Canyon Rd toward Old Ridge Route Rd. 1.7 mi
-  2. Turn right onto Old Ridge Route Rd.  
  - If you are on Liebre Gulch and reach NF-8N01 you've gone about 4.0 miles too far 2.2 mi
-  3. Turn left onto Lancaster Rd/CA-138 W. 2.5 mi
-  4. Turn right onto Gorman Post Rd.  
  - Gorman Post Rd is 0.6 miles past Quail Lake Dr 4.8 mi
-  5. Turn left onto Gorman School Rd.  
  - Gorman Elementary School is on the left
  - If you reach the end of Gorman Post Rd you've gone about 0.5 0.01 mi miles too far
-  6. Chevron Station 49761 Gorman Post Road, Gorman, CA  
 @ corner of Gorman School Rd.

This section of your trip is **18 minutes / 11.28 miles**

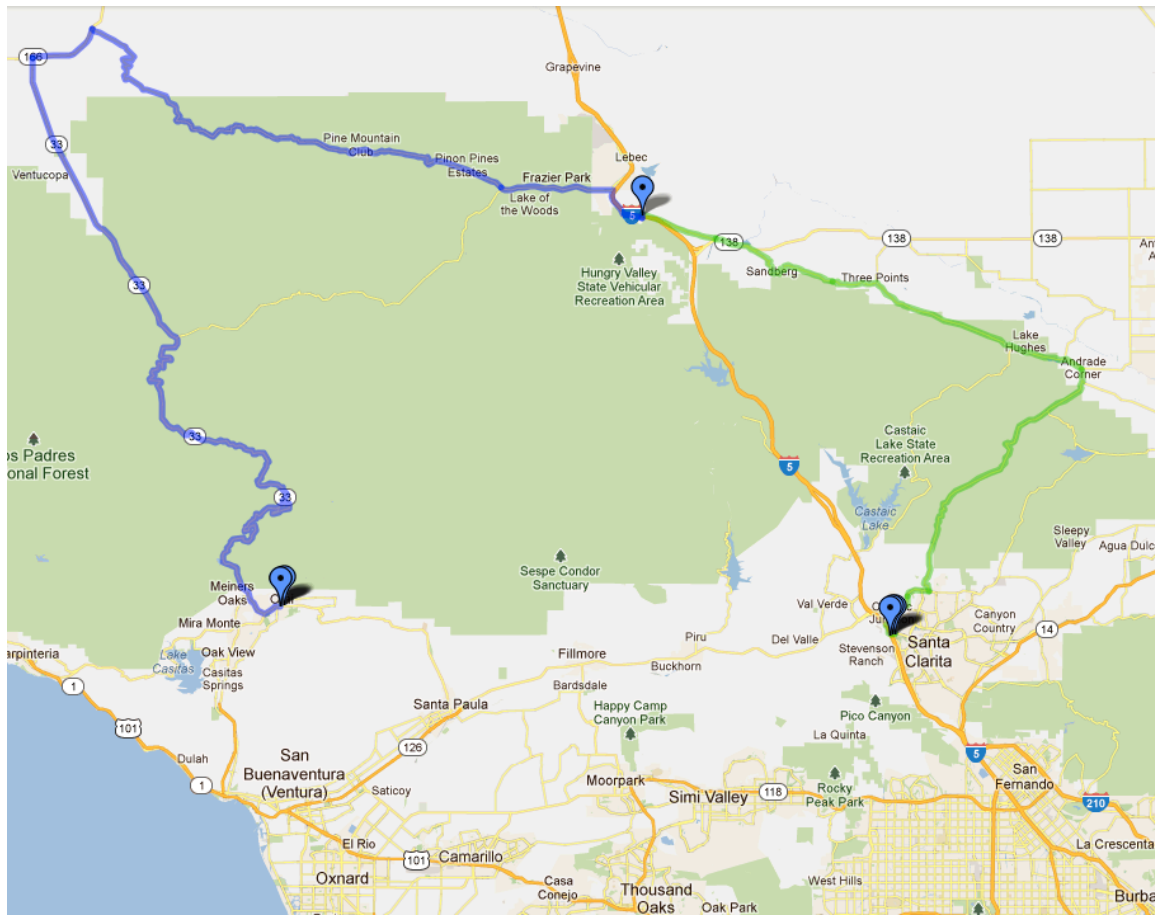
**PITSTOP** (Gas, Bathrooms, Mini-mart stop)

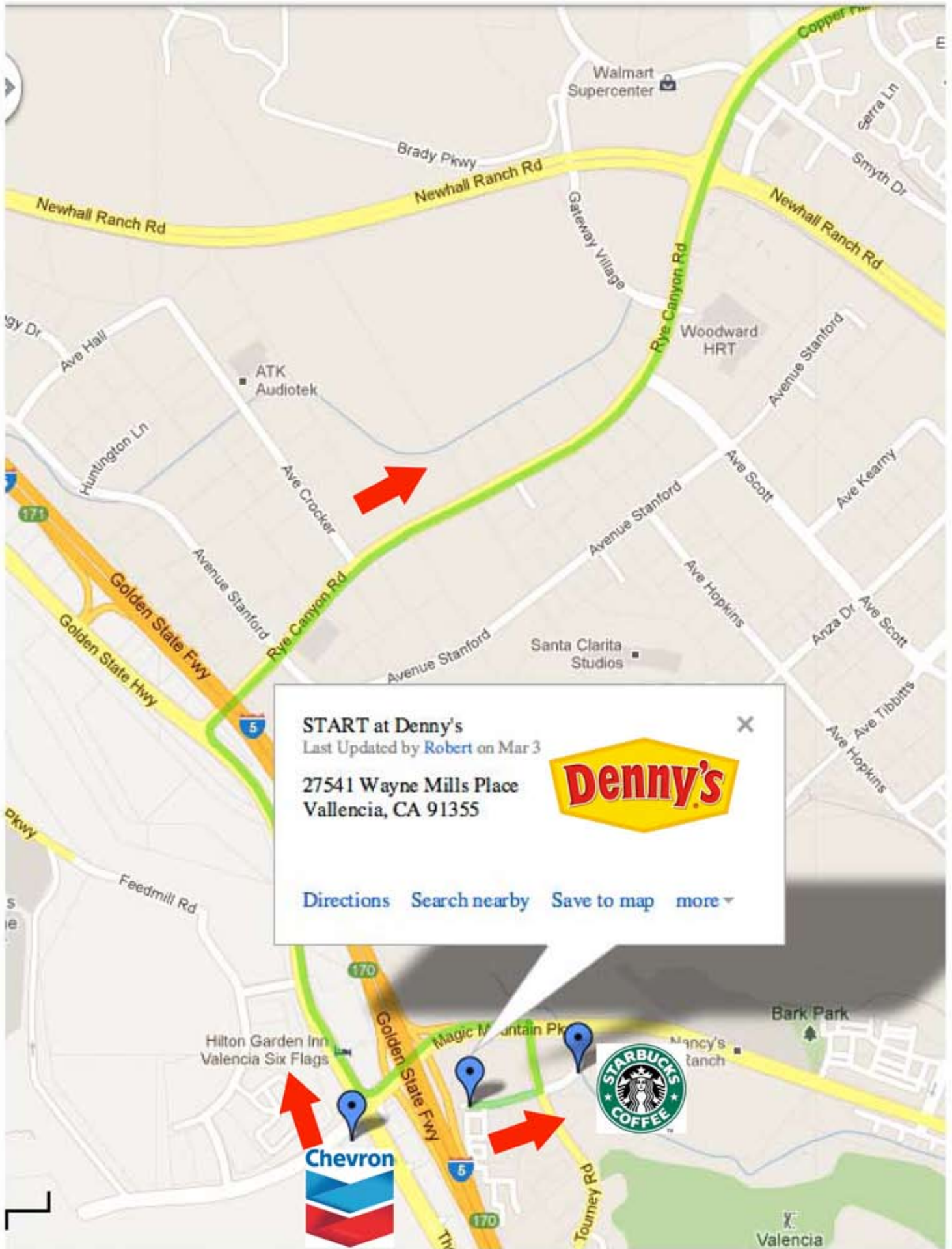
**Bathrooms at Chevron and 76 Gas Stations and Carl's Jr. down the road**

-  1. Start out going south on Gorman School Rd toward Peace Valley Rd. 0.2 mi
-  2. Turn right onto Peace Valley Rd. 3.0 mi
- Mc Donald's is on the right
- Turn left onto Frazier Mountain Park Rd.
-  3.  3. Frazier Mountain Park Rd is 0.6 miles past Falcon Way 7.0 mi
- If you are on Lebec Rd and reach Chimney Canyon Rd you've gone about 0.2 miles too far
-  4. Frazier Mountain Park Rd becomes Cuddy Valley Rd. 5.1 mi
- Turn slight right onto Mil Potrero Hwy!!!**
-  5.  5. Mil Potrero Hwy is just past Pineridge Dr 8.2 mi
- If you are on Mt Pinos Rd and reach McGill you've gone about 0.5 miles too far
-  6. Mil Potrero Hwy becomes Cerro Noroeste Rd. 21.3 mi
-  7. Turn left onto CA-33/CA-166. 4.5 mi
- 
-  8. **Turn left onto CA-33 towards Ojai!!!** 57.4 mi
- 
-  9. Turn left onto W Ojai Ave/CA-150. 1.0 mi
- St Anne's Academy is on the corner
- 
-  10. Turn left onto N Signal St.
-  10. **LUNCH – ~~La Fonte Restaurant~~** – Restaurant parking lot.  
~~205 North Signal Street, Ojai, CA 93023-2737~~  
 805-646-5435

This section of your trip is **1 hour 29 minutes / 62.96 miles**

# Map Route Overview





START at Denny's  
Last Updated by Robert on Mar 3  
27541 Wayne Mills Place  
Valencia, CA 91355



[Directions](#) [Search nearby](#) [Save to map](#) [more](#)



